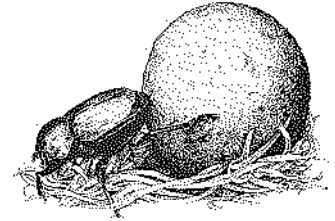
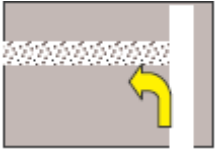




DANELAW MEDIEVAL FIGHTING SOCIETY. INC



Driving directions to The Danelaw from Sydney (*updated 10 April 2011*)

Description	Diagram	Landmarks	Odometer
Follow the Sydney – Canberra freeway past the turn off to Marulan on the left			
Continue past the turn off to Marulan on the right			
Turn left at the sign towards Bungonia and immediately turn right onto Jerrara rd towards Bungonia			START NOW
At the T – intersection with Mountain ash Rd turn left towards the town of Windellama and Corang			14.8km
		John's Fish and Chips on right	28.9 km
		Windellama Creek	33 km
		Windellama Rd on Right and Community Centre on Left	36 km
		Sandy Point Rd on Right	41 km
		Nadjijomar Creek	46 km
		Mogo Rd on Right	49 km
		Shoalhaven River	57 km
		Ningee Nimble Creek	62 km
		Corang River	67 km
At the T- intersection with Nerriga Rd, turn right towards Braidwood			71 km
		Corang River	79 km
Turn Left on Charley's Rorest Rd towards Mongarlowe			84 km
Continue past the sign marked "Rose Glen"		Sign:	86 km

Turn left onto the private road at the sign "ROSE VALLEY". This sign is posted on both sides of the gate that leads to the property.		Sign: 	90 km
Follow the private road for approximately 5 km to The Danelaw.			95 km
	Watch for the Dungbeetle Marker Posts! Because just like Danelaw these little guys are pushing shit up hill!		